

## Contact Numbers

Orpington iBus



Orpington Control



London Travel Info 020 7222 1234

Emergencies 999 or 112

Metrobus Website [www.metrobus.co.uk](http://www.metrobus.co.uk)

# Route Guide & Risk Assessment



# 138

Bromley ♦  
Hayes ♦ Coney Hall

# Blind Codes

Blind	Destination
A1	Not In Service
B3	Hayes Station
D4	Bromley North
D6	Coney Hall
D8	Not In Service
E2	Bromley South

## Points to Note

A perception of risk specific to this route is appended to Risk Assessment T27 and can be viewed on request.

### Headlights

Please note that your dipped headlights must be switched on at all times when you are driving a Company vehicle, including when you are out of service. You should report defective headlights to your Controller or to a Road Inspector.

# Contents

Out of Service Routeings	2-3
Route Directions	4-5
Duty Card Abbreviations	6
Fare Stage List	6
Local Hazards	7
Facilities	7
Route Map	8-9
Curtailment Points	10-13
Emergencies	14-15
Blind Code List	16
Points to Note	16

# Out of Service Routeings

## To Bromley North Station:

At	Direction	Into
Depot exit	Turn left	Farnborough Hill
Roundabout	Turn right (3 <sup>rd</sup> exit)	Farnborough Way A21
Roundabout	Ahead (1 <sup>st</sup> exit)	Farnborough Way
Traffic lights	Straight ahead	The Green
1 <sup>st</sup> traffic lights (Locksbottom)	Straight ahead	Farnborough Common
2 <sup>nd</sup> traffic lights (Locksbottom)	Straight ahead	Farnborough Common
Roundabout	Ahead (1 <sup>st</sup> exit)	Bromley Common A21
Traffic lights (Hayes Lane)	Straight ahead	Masons Hill A21
Traffic lights	Straight ahead	Kentish Way A21
Traffic lights (Elmfield Road)	Straight ahead	Kentish Way
Traffic lights (Widmore Road)	Straight ahead	Tweedy Road A21
1 <sup>st</sup> available right	Turn right	Mitchell Way
2 <sup>nd</sup> left	Turn left	Northside Road
	Straight ahead	Bus station
		<b>Bromley North Station</b>

## To Coney Hall Church Drive:

At	Direction	Into
Depot Exit	Turn left	Farnborough Hill
Roundabout	Turn right (3 <sup>rd</sup> exit)	Farnborough Way A21
Roundabout	Ahead (1 <sup>st</sup> exit)	Farnborough Way
Traffic lights	Straight ahead	The Green
Before 2 <sup>nd</sup> traffic lights	Bear left	Croydon Road A232
Traffic lights (Keston Mark)	Straight ahead	Croydon Road
Traffic lights	Straight ahead	Croydon Road
6 <sup>th</sup> left (just after shops)	Turn left	Kingsway
1 <sup>st</sup> right	Turn right	Church Drive
		<b>Coney Hall</b>

## Emergency Radio Procedure (Code Red)

If you require the Emergency Services to attend your vehicle (for example in the event of passenger injury, assault or major RTA), you should contact CentreComm using the radio's Code Red facility. To call CentreComm, hold down the Code Red button on your vehicle's radio for at least 1 second (until you hear a ringing tone to indicate that your call has been connected).

Once your call has been answered, you do not need to press any other button on the radio. Hold down the foot switch in the cab when you are speaking, and end what you have to say with the word "over" to indicate that you expect a response, or "over and out" if this is the end of your communication. Release the foot switch when you are not speaking. Remember to speak slowly and clearly. Note that you will usually receive a radio call from your depot shortly after you make a Code Red call.

**You should not use the radio whilst the vehicle is in motion.**

**You must not use the radio to report the presence of a suspect package** (see opposite page).

# Emergencies

## Suspect Packages

If you or one of your passengers discovers a suspicious package or bag in your vehicle, you should evacuate the vehicle immediately. Passengers should be asked to move well away from the vehicle. Please contact the police immediately (telephone 999 or 112), and then advise your Controller of the situation. You must not use a mobile telephone within 25 metres of the vehicle – use land lines to contact the police and your depot. **DO NOT USE THE VEHICLE'S RADIO.** You should follow any instructions given to you by the police, and identify yourself to the first police officer arriving at the scene.

## Fires

In the event of a fire in your vehicle, you should evacuate the vehicle immediately. Passengers should be asked to move well away from the vehicle. Please contact the police and fire brigade immediately (telephone 999 or 112), and then advise your Controller of the situation. You should follow any instructions given to you by the police or fire brigade, and identify yourself to the first officer arriving at the scene.

## Low Bridge Strikes

You should contact Network Rail and the police immediately in the event of a collision with a railway bridge, even if the contact only appears to be slight. Details of the bridge's identification and the relevant contact number for Network Rail will be displayed on a plate on or near the bridge. Telephone 999 or 112 to contact the police. You must also advise your Controller of the situation. Please follow any instructions given to you by the police or Network Rail, and identify yourself to the first officer arriving at the scene.

## Diversions

You will usually be advised by either CentreComm (London Buses) or your depot if there is a diversion in place that affects you. However, if you unexpectedly discover that a road you would normally use is blocked, you should contact your Controller for advice. **Never leave line of route unless you are following an alternative route that is suitable for your vehicle** (as described by CentreComm or your Controller).

## Return from Bromley North Station:

At	Direction	Into
End of Northside Road	Straight ahead	Mitchell Way
End of road	Turn left	Tweedy Road (A21)
Traffic lights	Straight ahead	Tweedy Road (A21)
Traffic lights (Widmore Road)	Straight ahead	Kentish Way (A21)
Traffic lights	Straight ahead	Kentish Way (A21)
Traffic lights	Straight ahead	Masons Hill (A21)
Traffic lights (Hayes Lane)	Straight ahead	Bromley Common (A21)
Roundabout	Ahead (2 <sup>nd</sup> exit)	Bromley Common (A21)
1 <sup>st</sup> traffic lights (Locksbottom)	Straight ahead	Farnborough Common
2 <sup>nd</sup> traffic lights (Locksbottom)	Straight ahead	Farnborough Common
Traffic lights	Straight ahead	The Green (A21)
Roundabout	Ahead (2 <sup>nd</sup> exit)	Farnborough Way (A21)
Roundabout	Turn left (1 <sup>st</sup> exit)	Farnborough Hill
1 <sup>st</sup> entrance right	Turn right	Depot

**Orpington Depot**

## Return from Coney Hall Princes Way:

At	Direction	Into
End of Princes Way	Turn left	Kingsway
End of road	Turn right	Croydon Road
Traffic lights	Straight ahead	Croydon Road
Traffic lights (Keston Mark)	Straight ahead	Croydon Road
Traffic lights	Turn right	Farnborough Common
Traffic lights	Straight ahead	Farnborough Common
Traffic lights	Straight ahead	Farnborough Way
Roundabout	Ahead (2 <sup>nd</sup> exit)	Farnborough Way
Roundabout	Turn left (1 <sup>st</sup> exit)	Farnborough Hill
1 <sup>st</sup> entrance right	Turn right	<b>Orpington Depot</b>

# Route Directions

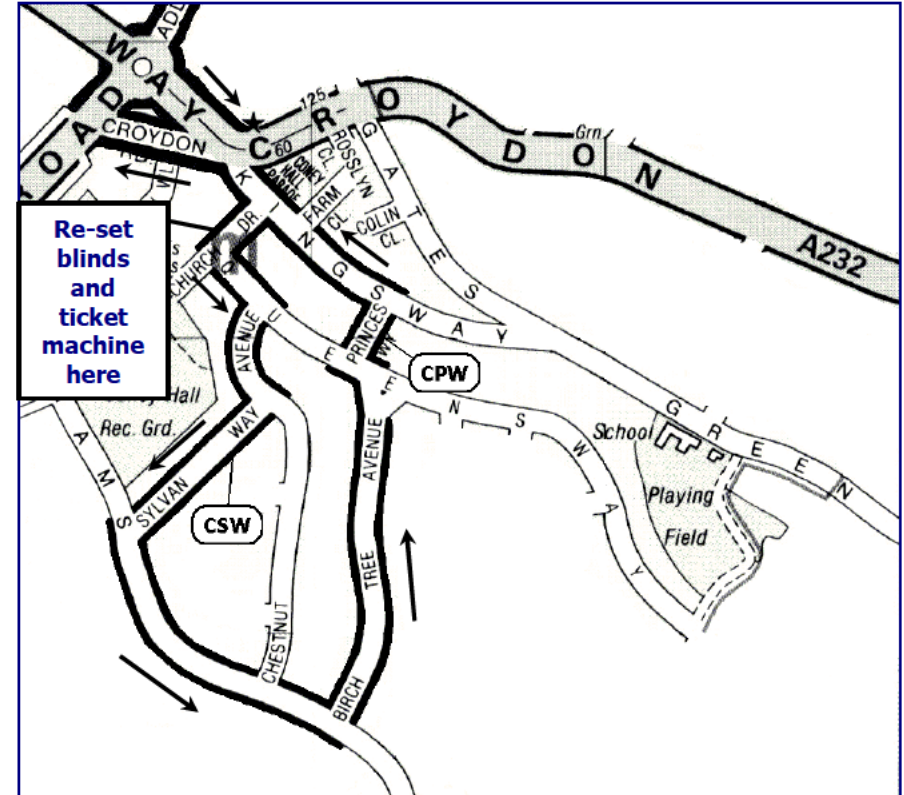
## To Coney Hall Princes Way:

### From Bromley North Station:

At	Direction	Into
End of Northside Road	Ahead	Mitchell Way
End of road	Turn left	Tweedy Road (bus stop)
Traffic lights	Straight ahead	Tweedy Road
Traffic lights	Straight ahead	Kentish Way
Traffic lights	Straight ahead	Kentish Way
Right hand bus slip road	Turn right	Elmfield Road
End of bus gate	Ahead	Elmfield Road
Traffic lights	Turn left	High Street (Bromley)
Traffic lights	Turn right	Westmoreland Road
Traffic lights	Straight ahead	Westmoreland Road
Traffic lights	Turn left	Pickhurst Lane
Traffic lights	Straight ahead	Pickhurst Lane
9 <sup>th</sup> right	Turn right	Station Approach
Mini-roundabout	Turn right	Bourne Way
Roundabout	Turn left (1 <sup>st</sup> exit)	Glebe Way
2 <sup>nd</sup> right (just before shops)	Turn right	Kingsway
1 <sup>st</sup> right	Turn right	Church Drive
	<b>Reset blinds and ticket machine</b>	
1 <sup>st</sup> left	Turn left	Queensway
1 <sup>st</sup> right	Turn right	Chestnut Avenue
1 <sup>st</sup> right	Turn right	Sylvan Way
End of road	Turn left	Layhams Road
2 <sup>nd</sup> left	Turn left	Birch Tree Avenue
End of road	Turn left	Queensway
1 <sup>st</sup> right (immediate)	Turn right	Princes Way
		<b>Coney Hall</b>

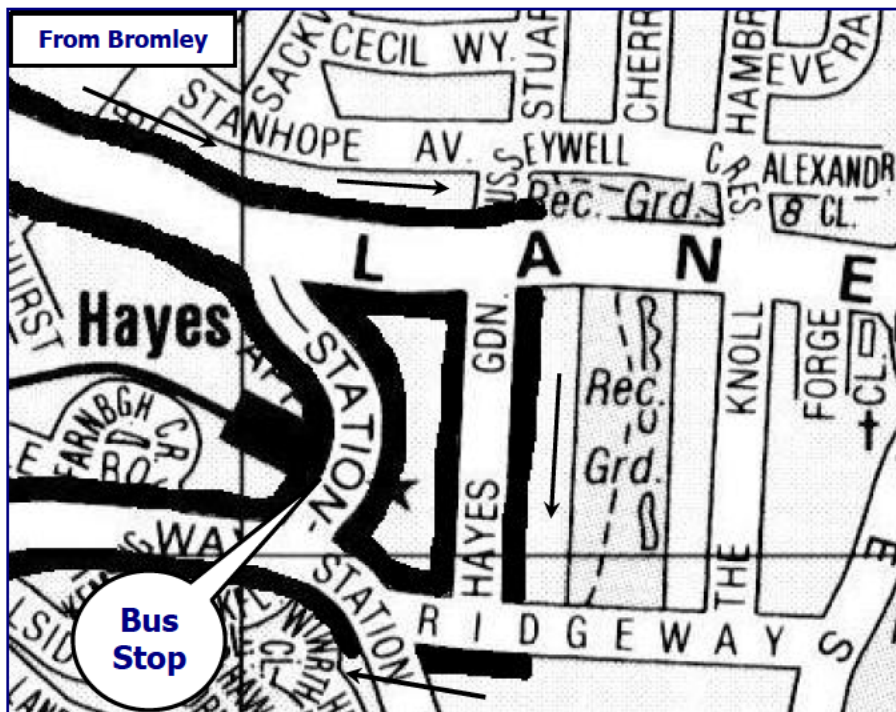
## Coney Hall

Reset blinds and ticket machine for the next journey at the bus stop in Church Drive (i.e. at the start of the loop). When running a vehicle back to depot from Coney Hall, the final set-down point should be the bus stand in Princes Way (CPW). Always serve the loop anticlockwise (i.e. CSW is served before CPW).



## Hayes Station

Proceed via normal line of route from Bromley as far as Pickhurst Lane. Take the next turning on the right *after* Station Approach (Hayes Gardens). Turn right at the end of the road into Ridgeway (becomes Station Hill), then turn right at the mini-roundabout into Station Approach. Set down passengers at the bus stop outside Hayes Station, then re-commence service from here. *Buses are not permitted to stand at Hayes Station.*



## To Bromley North Station:

From Coney Hall Church Drive:

At	Direction	Into
1 <sup>st</sup> left	Turn left	Queensway
1 <sup>st</sup> right	Turn right	Chestnut Avenue
1 <sup>st</sup> right	Turn right	Sylvan Way
End of road	Turn left	Layhams Road
2 <sup>nd</sup> left	Turn left	Birch Tree Avenue
End of road	Turn left	Queensway
1 <sup>st</sup> right (immediate)	Turn right	Princes Way
End of road	Turn left	Kingsway
End of road	Turn left	Glebe Way
1 <sup>st</sup> left (immediate)	Turn left	Croydon Road (1-way)
End of road	Turn right	Addington Road
Roundabout	Ahead (2 <sup>nd</sup> exit)	Addington Road
Mini-roundabout	Turn left	Station Approach
End of road	Turn left	Pickhurst Lane
Traffic lights	Straight ahead	Pickhurst Lane
Traffic lights	Turn right	Westmoreland Road
Traffic lights	Straight ahead	Westmoreland Road
Traffic lights	Turn left	High Street
Traffic lights	Turn right	Elmfield Road
Traffic lights	Ahead	Bus gate
Traffic lights	Turn left	Kentish Way
Traffic lights	Straight ahead	Kentish Way
Traffic lights	Turn left	Widmore Road
Traffic lights	Turn right	East Street
Traffic lights	Turn right	Tweedy Road
2 <sup>nd</sup> left	Turn left	Mitchell Way
1 <sup>st</sup> available left	Turn left	Northside Road

**Bromley North Station**

# Duty Card Abbreviations

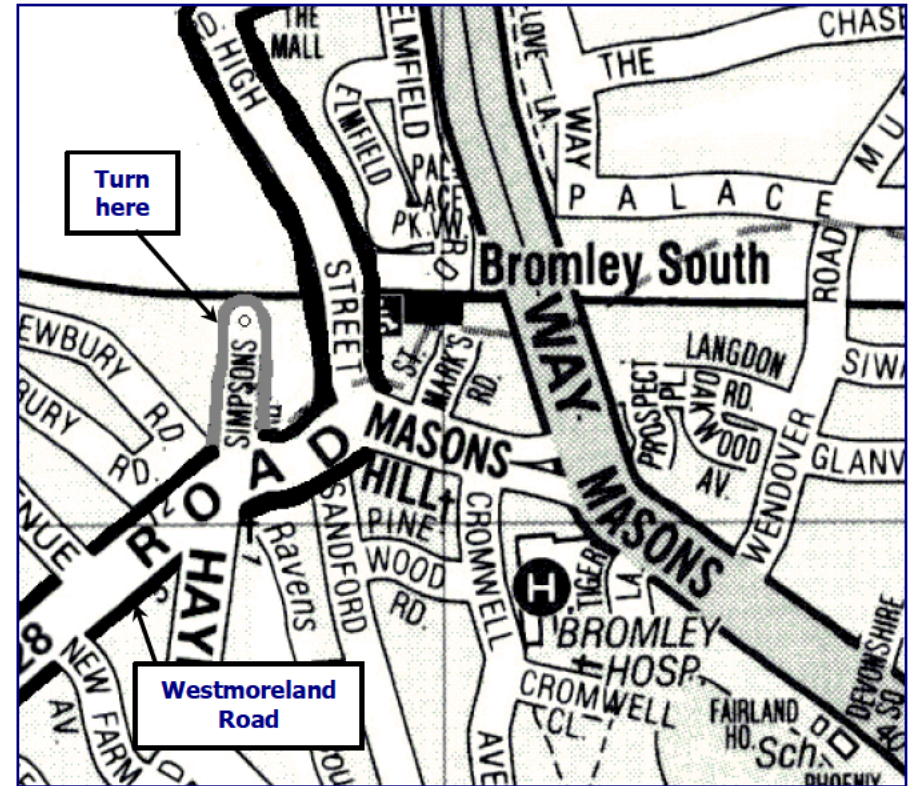
Code	Explanation
BNS	Bromley North Station
BSS	Bromley South Station
CPW	Coney Hall Princes Way
CSW	Coney Hall Sylvan Way
HS	Hayes Station
WRP	Westmoreland Road Pickhurst Lane

# Fare Stages

Stage	Definition
11	Bromley North Station
12	Bromley South Station
16	Hayes Station
17	Coney Hall Princes Way
18	Coney Hall Loop

## Bromley South Station

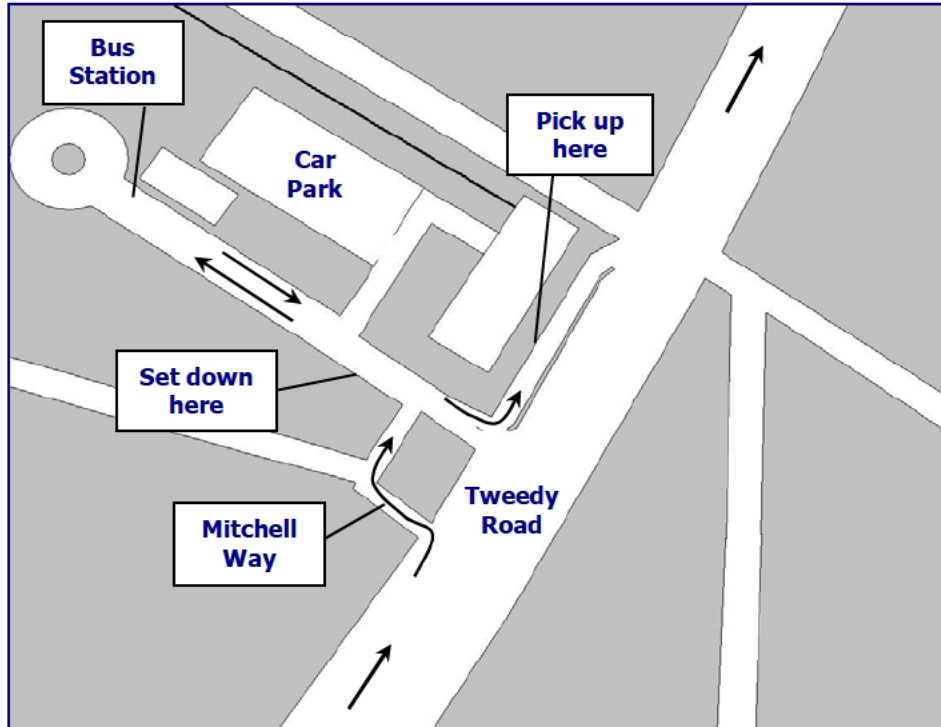
From Westmoreland Road, turn left at the traffic lights into Simpson Road. Use the roundabout outside the car park to turn round, then return to Westmoreland Road.



# Curtailment Points

## Bromley North Station

Enter Bus Station via Mitchell Way as shown. Set down at the bus stop shown. Take stand time as necessary in Bus Station, then commence next journey from first bus stop in bus lay-by in Tweedy Road.



# Local Hazards

## Layhams Road (Coney Hall)

There are speed humps in Layhams Road. Please keep to an appropriate speed when using this road, in order to avoid grounding your vehicle.

## Low bridge – Homesdale Road

There is a low bridge over this road in Bromley (B265, off A21). If you are required to run light to or from Bromley with a double deck vehicle, you must not use this road. **Do not take double deck vehicles under the low bridge.**

# Facilities

## Bromley North Station

Private facilities are available within Bromley North bus station. [REDACTED]

[REDACTED]  
[REDACTED]



# Route Map

